

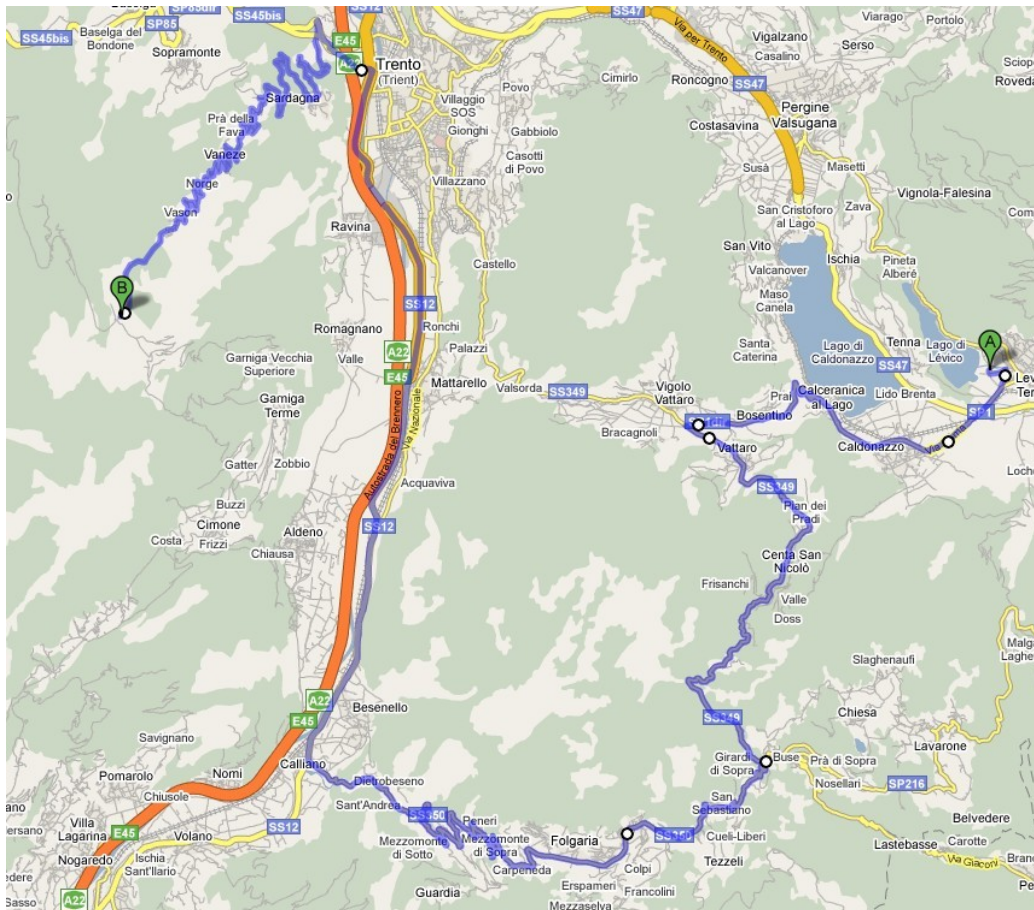
Tour 11th April 2009

(english version - 20090405)

The Itinerary on Saturday will be divided into three sections:

- From Levico Terme to Monte Bondone (Parking area Rocce Rosse)
- From Monte Bondone to San Severino (Parking area Trento)
- From Parking area on Via San Severino to Levico Terme (back to hotels)

First section



Start: Via Segantini (near our Hotels) Levico Terme
First car scheduled to depart at 09:00 AM – the last car at 10:00 AM

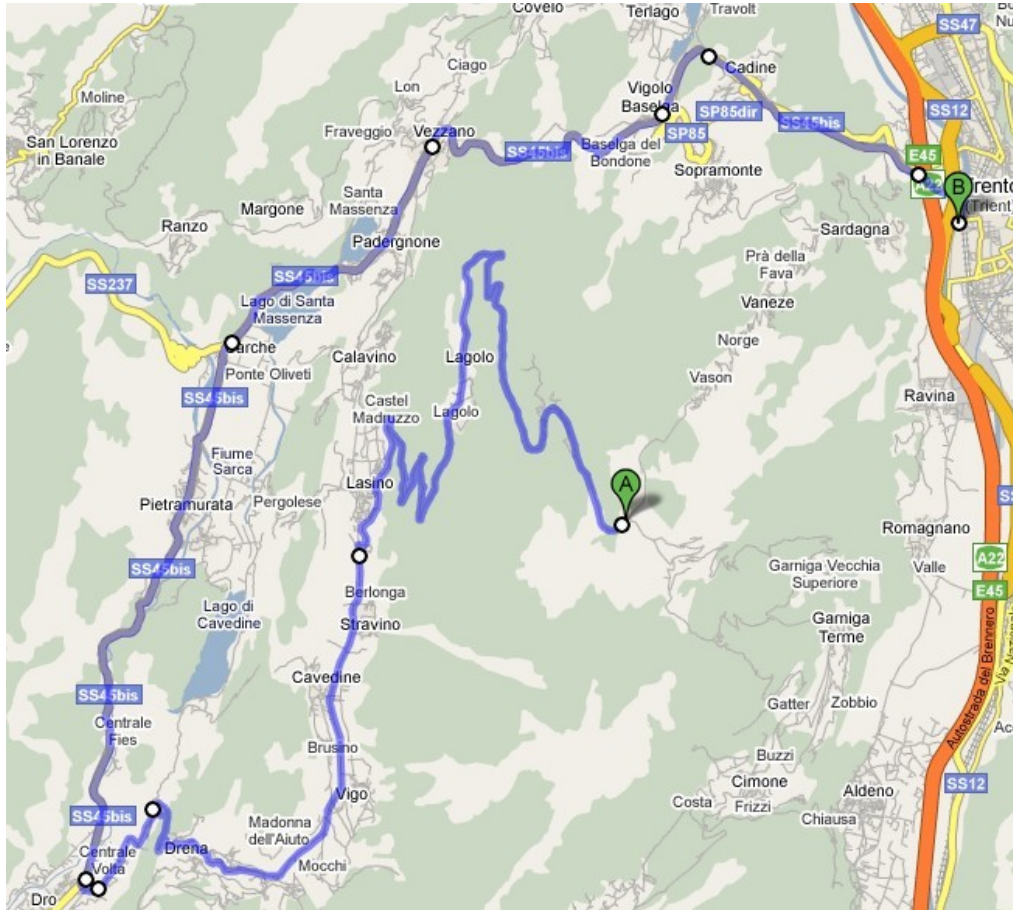
1. Head south on Via Segantini toward Viale Lido - 84 m
2. Turn left at Viale Lido - 0.4 km
3. Sharp right at Via Brenta - 0.4 km
4. Slight left to stay on Via Brenta - 8 m
5. Turn right at Via Claudia Augusta/SP1 Continue to follow SP1 Go through 2 roundabout - 5.0 km



6. At the roundabout on Calceranica, take the 3rd exit onto Via Bosentino/SP1dir - 0.4 km
7. Turn left to stay on Via Bosentino/SP1dir Continue to follow SP1dir - 4.0 km
8. Turn left at Via della Fricca/SS349 Continue to follow SS349 - 12.5 km
9. Sharp right at Via Francesco Petrarca/SS350 Continue to follow SS350 - 2.0 km
10. Turn left to stay on SS350 - 6.0 km
11. Turn left to stay on SS350 - 11.3 km
12. Turn right at Via Brennero/SS12 Continue to follow SS12 - 16.2 km
13. Take the exit **before the tunnel** (on SS12 km378 – II) toward "Piedicastello" - "Trento Centro" - 0.1 km
14. At the roundabout, take the 3rd exit onto Via Brescia heading to Brescia/Riva Sul Garda - 0.4 km
15. Slight right to stay on Via Brescia - 1.0 km
16. Turn right at Via Brescia/SS45bis - 0.5 km
17. Sharp left at SP85/Strada del Monte Boldone - 0.6 km
18. Slight left to stay on SP85/Strada del Monte Boldone - 1.5 km
19. Slight left to stay on SP85/Strada del Monte Boldone Continue to follow SP85 - 3.8 km
20. Turn left at SP85/Strada alla Costa dei Castegnari Continue to follow SP85 - 2.7 km
21. Turn left at Località Candriai/SP85 Continue to follow SP85 - 2.1 km
22. Turn left to stay on SP85 - 1.4 km
23. Turn left to stay on SP85 - 0.6 km
24. Turn left at Località Vaneze/SP85 - 0.2 km
25. Turn right to stay on Località Vaneze/SP85 - 5 m
26. Turn right to stay on Località Vaneze/SP85 - 0.3 km
27. Turn left to stay on Località Vaneze/SP85 Continue to follow SP85 - 2.0 km
28. Turn left at Località Norge/SP85 - 0.6 km
29. Turn left to stay on Località Norge/SP85 Continue to follow SP85 - 1.3 km
30. Turn left at Località Vason/SP85 - 0.5 km
31. Slight left to stay on Località Vason/SP85 - 0.2 km
32. Turn right to stay on Località Vason/SP85 Continue to follow SP85 - 2.7 km

Arrive at: Località Viote/SP85 – Parking area Rocce Rosse Bondone
First car scheduled for 11:00 AM

Second section

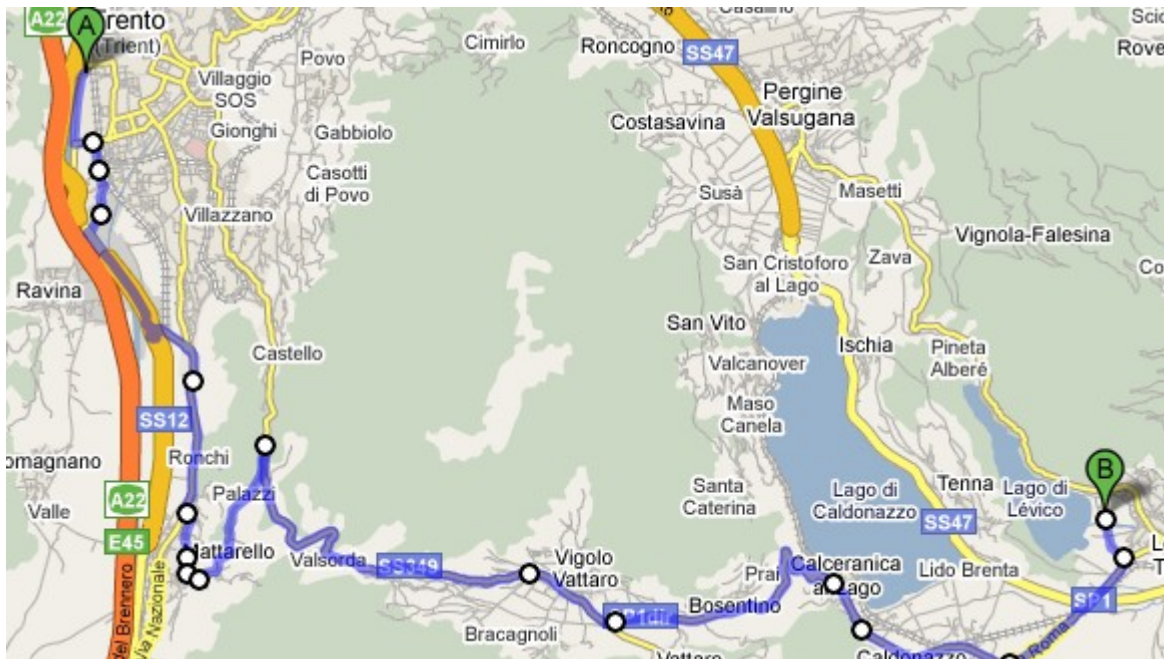


Start: Località Viote/SP85 – Parking area Viote Monte Bondone
First car scheduled to depart at 2:00 PM

1. Head southwest on Località Viote/SP85 Continue to follow SP85 - 19.2 km
2. Turn left at SP84 - 5.1 km
3. Slight right to stay on SP84 - 1.5 km
4. Slight left at Via di Luch/SP84 Continue to follow SP84 - 1.7 km
5. Slight left at Via Roma/SP84 Continue to follow SP84 - 4.1 km
6. Slight right at Via Giuseppe Mazzini - 0.2 km
7. Turn right at SS45bis Go through 2 roundabouts - 26.5 km
8. After the fourth tunnel, **stay on the right (exit on right – Trento Centro)** - 0.2 km
9. Merge onto Via Brescia - 0.7 km
10. Slight right to stay on Via Brescia - 70 m
11. Turn right to stay on Via Brescia - 46 m
12. At the roundabout, take the 2nd exit onto Ponte San Lorenzo - 0.2 km
13. At the roundabout, take the 1st exit onto Lungadige Monte Grappa - 0.2 km
14. Continue on Via Roberto Da Sanseverino - 0.3 km

Arrive at: Via Roberto Da Sanseverino – Parking area San Severino (at the left)
First car scheduled for 3:30 PM

Third section



Start: Via Roberto Da Sanseverino – Parking area San Severino
First car scheduled to depart at 7:00 PM

1. Head south on Via Roberto Da Sanseverino toward Via Castelbarco - 0.9 km
2. At the roundabout, take the 2nd exit onto Via Monte Baldo - 0.3 km
3. Turn right at Via delle Ghiaie - 0.6 km
4. At the roundabout, take the 2nd exit onto Via al Desert - 0.7 km
5. Slight right at SP90 - 66 m
6. Take the ramp onto Via Ragazzi del '99/SS12 - 1.3 km
7. Take the exit toward Trento Sud/Vicenza - 0.2 km
8. At the roundabout, take the 4th exit onto Via Ragazzi del '99/SS12 Continue to follow SS12
Go through 2 roundabouts - 3.1 km
9. Turn left at Via della Rozola - 0.1 km
10. Turn right at Via della Torre Franca - 0.7 km
11. Turn left at Via del Castel - 0.2 km
12. At the roundabout, take the 2nd exit onto Strada delle Novaline - 0.3 km
13. Turn left to stay on Strada delle Novaline - 0.6 km
14. Slight left to stay on Strada delle Novaline - 1.4 km
15. Turn right at Via Pianizza/SS349 Continue to follow SS349 - 6.6 km
16. Turn left at Località Saletti/SP1dir Continue to follow SP1dir - 4.3 km
17. At the roundabout, take the 2nd exit onto Corso Alpini/SP1 Continue to follow SP1 Go
through 1 roundabout - 5.0 km
18. Slight left at Via Brenta - 8 m
19. Slight left at Traversa Lido - 0.4 km
20. Continue on Via Segantini - 0.3 km

Arrive at: Via Segantini – Levice Terme
First car scheduled for 7:40 PM

We hope you have enjoyed the tour!!!